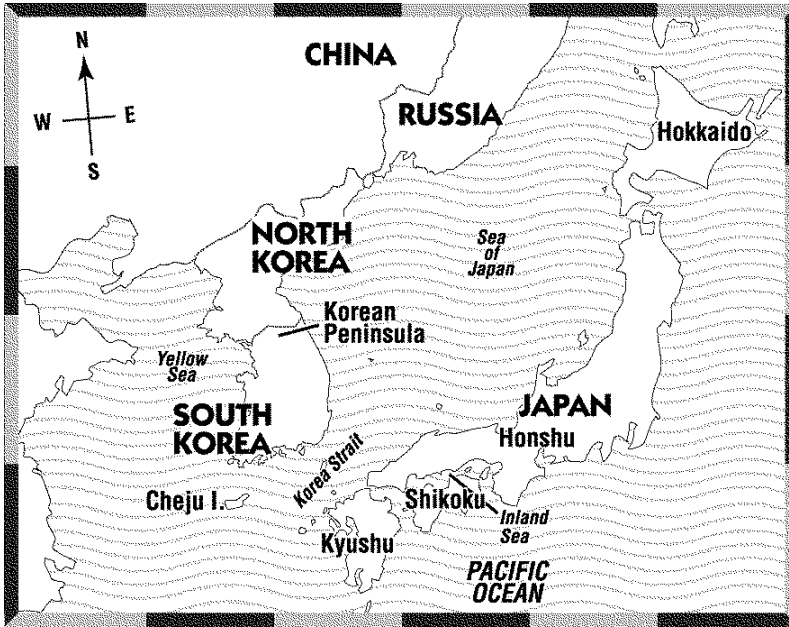



Chapter 18 Geography Study Guide

Multiple Choice

Identify the letter of the choice that best completes the statement or answers the question.

- ____ 1. Because ocean currents and winds affect Japan's climate, the climate is different in ____.
- a. northern and southern Japan c. Tokyo and Yokohama
b. northern and southern Hokkaido d. the Sea of Japan
- ____ 2. Because of mountains, farmland in Japan ____.
- a. is used only to grow rice c. is unproductive
b. is limited d. can produce three crops a year
- ____ 3. Japan experiences many earthquakes because ____.
- a. of tsunamis c. it is an archipelago
b. of Mt. Fuji d. it lies on the Ring of Fire
- ____ 4. Japan modeled its way of life on that of ____.
- a. North Korea c. China
b. South Korea d. Taiwan



- ____ 5.  Study the map to answer the following question: Which of the following statements is true?
- a. Hokkaido is Japan's southernmost island.
b. North Korea shares a border with Russia.
c. Kyushu is the smallest of Japan's four main islands.
d. The northernmost point of Honshu is farther north than North Korea.
- ____ 6. During the 1930s, Japan began taking over land in ____.
- a. the Hawaiian Islands c. China
b. Russia d. the Aleutian Islands
- ____ 7. The Korean War erupted after ____.
- a. the Soviet Union invaded North Korea c. China attacked South Korea
b. the United States invaded South Korea d. North Korea attacked South Korea

- ____ 8. The North Korean government ____.
- a. owns and runs factories and farms
 - b. encourages free enterprise
 - c. is elected by the people
 - d. has limited control of businesses
- ____ 9. Japan's form of government is ____.
- a. a constitutional monarchy
 - b. an absolute monarchy
 - c. Communist
 - d. a dictatorship
- ____ 10. In the 1930s, Japan ____.
- a. invaded China and Southeast Asia
 - b. began to modernize
 - c. bombed Pearl Harbor
 - d. was ruled by samurai
- ____ 11. The major religions of South Korea are Buddhism, Christianity, and ____.
- a. Confucianism
 - b. Daoism
 - c. Islam
 - d. Hinduism
- ____ 12. No part of Japan ____.
- a. is cold in the winter
 - b. is more than 70 miles from the sea
 - c. follows traditional ways anymore
 - d. is completely free enterprise
- ____ 13. Which of the following statements about Japan is NOT true?
- a. Its large military results in a low crime rate.
 - b. It gives large amounts of money to poorer countries.
 - c. It has the lowest infant death rate in the world.
 - d. Its literacy rate is 100 percent.
- ____ 14. In 1910 this country conquered Korea and made it part of its empire.
- a. China
 - b. Japan
 - c. Russia
 - d. Germany
- ____ 15. The Korean War ended in 1953 with ____.
- a. no victory and no peace treaty
 - b. a victory for North Korea
 - c. a victory for South Korea
 - d. the reunification of Korea

Events of the Korean War

June 1950	North Korea attacks South Korea.
June 1950	President Harry Truman commits U.S. forces to assist South Korea.
July 1950	United Nations command formed to fight for South Korea.
September 1950	UN forces land in Inchon, South Korea.
November 1950	Troops from China cross into North Korea to fight against the UN.
January 1951	Seoul, South Korea, falls to North Korea.
March 1951	Seoul retaken by UN troops.
July 1953	Final cease-fire ends the war.
August 1953	Sides begin to exchange prisoners of war.



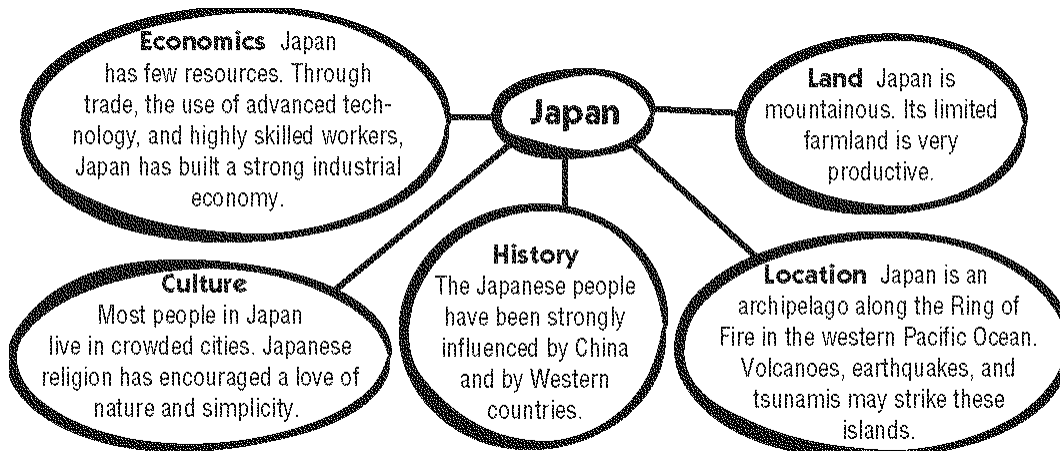
16. In March 1951, Seoul was retaken by ____.


- a. North Korea
- b. UN troops
- c. South Korea
- d. China




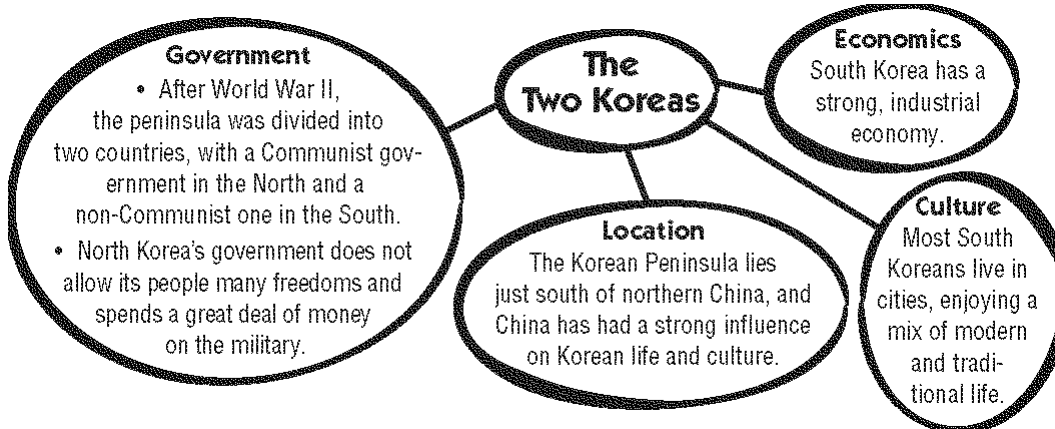
17. In 1950, U.S. forces were sent to South Korea by ____.


- a. President Harry Truman
- b. Seoul
- c. North Korea
- d. China




18.  Most people in Japan live in ____.
- a. crowded cities
 - b. small towns
 - c. fishing villages
 - d. mountain retreats

19.  The Ring of Fire is located in ____.
- a. the South China Sea
 - b. the western Pacific Ocean
 - c. the eastern Pacific Ocean
 - d. off the coast of California




20.  The Korean Peninsula lies ____.
- a. north of southern China
 - b. east of China
 - c. west of China
 - d. south of northern China

21.  Most South Koreans live in ____.
- a. the mountains
 - b. fishing villages
 - c. cities
 - d. farming communities




“We were playing jacks with five small stones in the entryway to our house, sheltered from the rain and away from Grandmother. She didn’t like us playing jacks in the living area because the stones made marks on the wooden floor, but more so because we were noisy when we played. As all traditional houses in Korea, our house had very little privacy. If we wanted to play loudly or talk away from adults’ ears, we had to move away from the main section. . . .”

from *The Long Season of Rain*

22.  Where were the children playing jacks?
- a. on the back porch
 - b. on the sidewalk
 - c. in the garden
 - d. the entryway to the house
23. What did the children use for jacks?
- a. stones
 - b. pieces of wood
 - c. bottle caps
 - d. dice

“Since my inauguration as Prime Minister, I have promoted reforms. . . . The society which we strive to realize [create] is one in which each and every person . . . [is] rewarded and [offered] a second chance at success. Knowledge and innovative ideas produced at the workplace are the means that will exert Japan’s potential and lead to economic growth. . . . In the international community, Japan will actively contribute to the realization of global peace and prosperity.”

Prime Minister Junichiro Koizumi

- _____ 24.  Junichiro Koizumi is the _____.
a. prime minister of Japan
b. president of Japan
c. secretary-treasurer of Japan
d. economic adviser of Japan
- _____ 25.  Koizumi believes that knowledge and innovative ideas are produced _____.
a. by committee
b. at the workplace
c. by scientists
d. by economists
- _____ 26.  In the international community, Japan will contribute to _____.
a. violence and war
b. education
c. peace and prosperity
d. medical advances

Chapter 18 Geography Study Guide

Answer Section

MULTIPLE CHOICE

1. ANS: A	DIF: Average	REF: 525	STO: GEOG7.G2a, GEOG7.GPS4a
2. ANS: B	DIF: Easy	REF: 527	STO: GEOG7.EGPS5
3. ANS: D	DIF: Easy	REF: 524	STO: GEOG7.G3, GEOG7.G10
4. ANS: C	DIF: Average	REF: 527	STO: GEOG7.EGPS5
5. ANS: B	DIF: Average	REF: 525	STO: GEOG7.EGPS5
MSC: Document Based Question			
6. ANS: C	DIF: Average	REF: 528	
7. ANS: D	DIF: Easy	REF: 533	
8. ANS: A	DIF: Easy	REF: 535	STO: GEOG7.EGPS5
9. ANS: A	DIF: Average	REF: 528	STO: GEOG7.EGPS5
10. ANS: A	DIF: Average	REF: 528	
11. ANS: A	DIF: Average	REF: 534	STO: GEOG7.EGPS5
12. ANS: B	DIF: Challenging	REF: 525	STO: GEOG7.EGPS5
13. ANS: A	DIF: Challenging	REF: 528	STO: GEOG7.EGPS5
14. ANS: B	DIF: Average	REF: 533	
15. ANS: A	DIF: Average	REF: 533	
16. ANS: B	DIF: Average	REF: 533	MSC: Document Based Question
17. ANS: A	DIF: Average	REF: 533	MSC: Document Based Question
18. ANS: A	DIF: Easy	REF: 528	STO: GEOG7.EGPS1a
MSC: Document Based Question			
19. ANS: B	DIF: Average	REF: 524	STO: GEOG7.EGPS1a
MSC: Document Based Question			
20. ANS: D	DIF: Average	REF: 525	STO: GEOG7.EGPS1a
MSC: Document Based Question			
21. ANS: C	DIF: Average	REF: 534	STO: GEOG7.EGPS1a
MSC: Document Based Question			
22. ANS: D	DIF: Easy	REF: 526	MSC: Document Based Question
23. ANS: A	DIF: Easy	REF: 532	MSC: Document Based Question
24. ANS: A	DIF: Easy	REF: 532	MSC: Document Based Question
25. ANS: B	DIF: Easy	REF: 526	MSC: Document Based Question
26. ANS: C	DIF: Average	REF: 526	MSC: Document Based Question